

UMass Boston

Campus Driving Tour

Route Map



Explore UMass Boston's waterfront campus from the comfort of your vehicle. Follow the route on the map go and to umb.edu/drivingtour to listen to our Beacon Ambassadors show you around campus.



END
CAMPUS ENTRANCE/EXIT
START

CAMPUS ENTRANCE/EXIT


FALLON PIER

BOSTON HARBOR

DORCHESTER BAY

FOX POINT PAVILION BOAT DOCK

HARBORWALK





Bianculli Boulevard

TO MORRISSEY BLVD

CAMPUS
ENTRANCE/
EXIT

START

Integrated Sciences
Complex

1

University Drive South

DORCHESTER BAY

2

FOX POINT
PAVILION
BOAT DOCK



Quinn Administration Building

Healey Library

McCormack Hall

Wheatley Hall

1

2

3

4

BLVD

University Drive South

DORCHESTER BAY

FOX POINT PAVILION BOAT DOCK

HARBORWALK

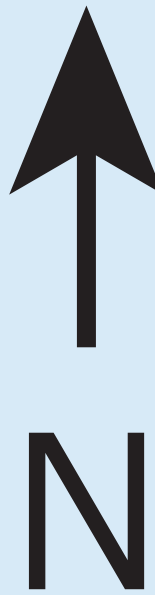


4

University Hall

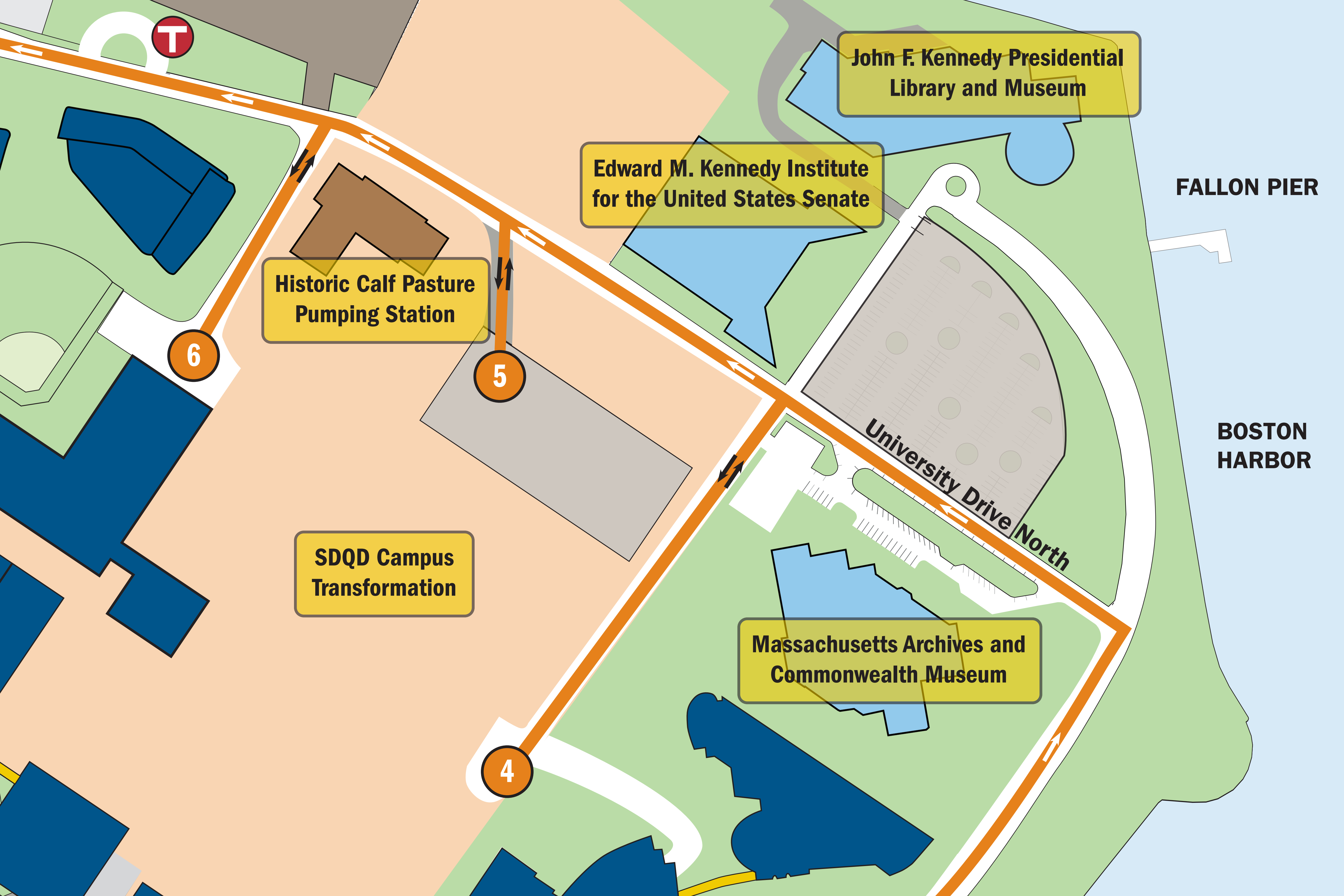
Campus Center

3



FOX POINT
PAVILION
BOAT DOCK

HARBORWALK



John F. Kennedy Presidential Library and Museum

Edward M. Kennedy Institute for the United States Senate

Historic Calf Pasture Pumping Station

SDQD Campus Transformation

Massachusetts Archives and Commonwealth Museum

University Drive North

FALLON PIER

BOSTON HARBOR

T

6

5

4

Mt. Vernon St.



CAMPUS
ENTRANCE/
EXIT



University Drive West

Residence
Hall West

Residence
Hall East


Student Life

6

Clark Athletic
Center

Bianculli Boulevard

TO MORRISSEY BLVD



END